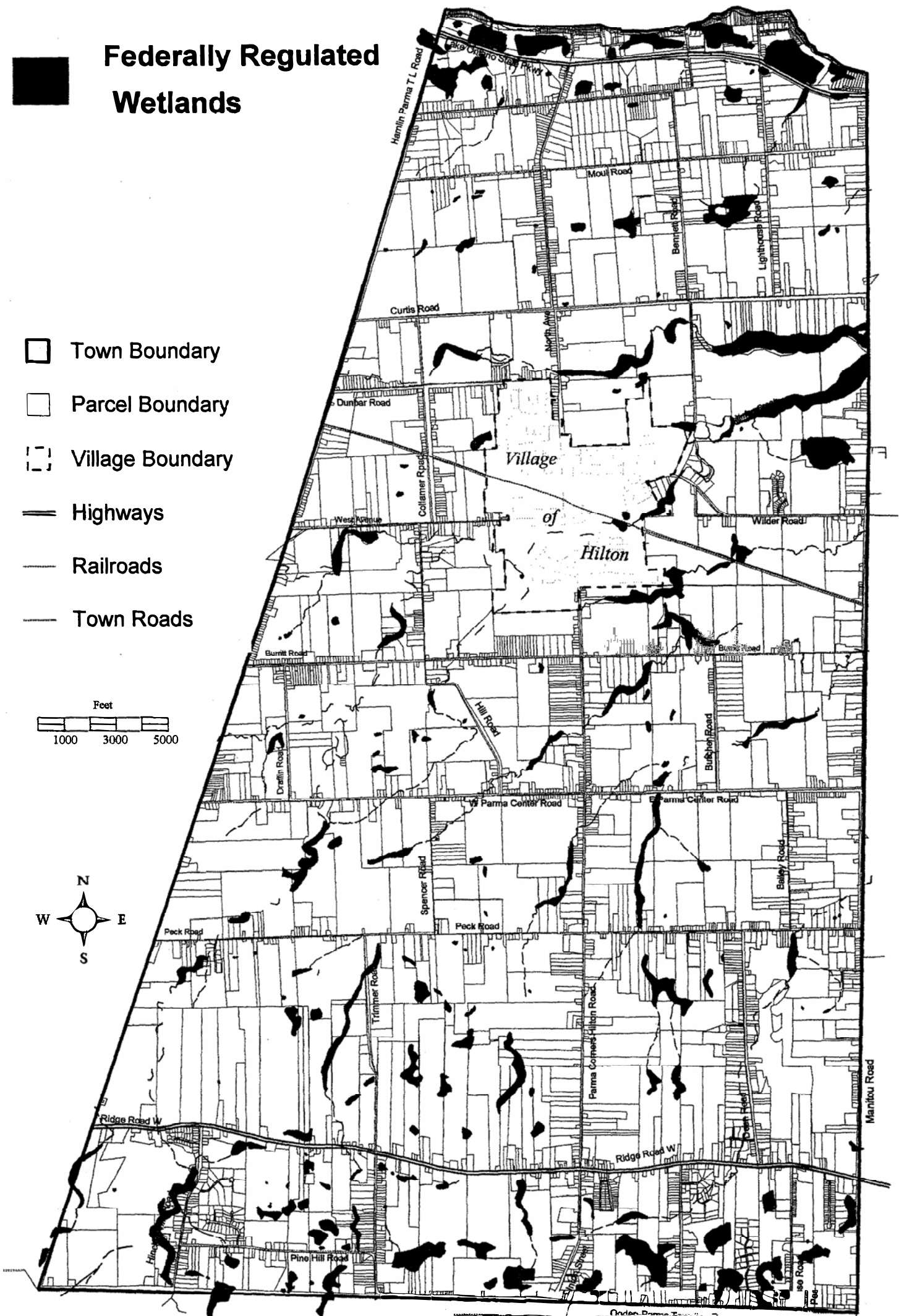
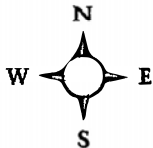
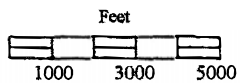


# Town of Parma Environmental Protection Overlay District Federal Wetlands



**Federally Regulated  
Wetlands**

- Town Boundary
- Parcel Boundary
- Village Boundary
- Highways
- Railroads
- Town Roads



**SOURCE: National Wetlands Inventory Maps  
U.S. Department of the Interior**

