



Sign Permit Application
Town of Mukwonago

Version: December 28, 2020

Town of Mukwonago
W320 S8315 Beulah Road
Mukwonago, WI 53149

OFFICE USE ONLY

Application Number: _____ Fee Paid: \$ _____ Fee Received By: _____ Date Received: _____

Parcel Number: _____ Property Address: NW corner of County Trunk Hwy NN & Heritage Hill

	Property Owner	Agent (if any)
Name	<u>Heritage Hill HOA</u>	<u>Linda Fitzsenry</u>
Street address	<u>W331 S9125 Heritage Hill Ct.</u>	
City, state, zip code	<u>Mukwonago, WI</u>	<u>53149</u>
Daytime telephone	<u>262-349-0256</u>	
Email address	<u>lfitzsenry@msn.com</u>	

New Sign Replacement Modification

General Description: Installing 2 post sign

Sign Type

- Wall Sign
- Monument Sign
- Pole Sign
- Window Sign
- Temporary Sign
- Other

Zoning District

- C-1 Conservancy District
- A-1 Agricultural District
- RH Rural Home District
- SE Suburban Estate District
- R-1 Residential District
- R-2 Residential District
- B-2 Local Business District
- P-1 Public District
- PUD _____

Illumination:

Not illuminated External illumination Internal illumination

Height (ft.) 20"

Sign Area (sq. ft.) 5.56

Total Sign Area (existing and proposed) 5.56

Total Signs on Property (existing and proposed) 1

Wall Sign Only:

Wall Area (sq. ft.): _____ % of Wall Covered: _____

Applicant certification

- I certify that all of the information in this application, along with any attachments, are true and correct to the best of my knowledge and belief.
- I understand that this application and any written materials relating to this application will become a permanent public record and that by submitting this application I acknowledge that I have no right to confidentiality. Any person has the right to obtain copies of such written materials or view it online.
- I understand that the Building Inspector will review this application to determine if it contains all of the required information. If he or she determines that the application is incomplete, it will not be scheduled for review until it is deemed to be complete.

Property Owner Signature(s):

[Handwritten Signature]

Date:

5-4-26

- Show Layers
- Home
- Zoom In
- Zoom Out
- Pan
- Full Extent
- Previous Extent
- Next Extent
- Identify
- Clear Highlight

Bookmarks

Bookmarks

Metadata

Metadata

FAQ

Help

What's New?

More GIS Applications

More

I want to...


>

+

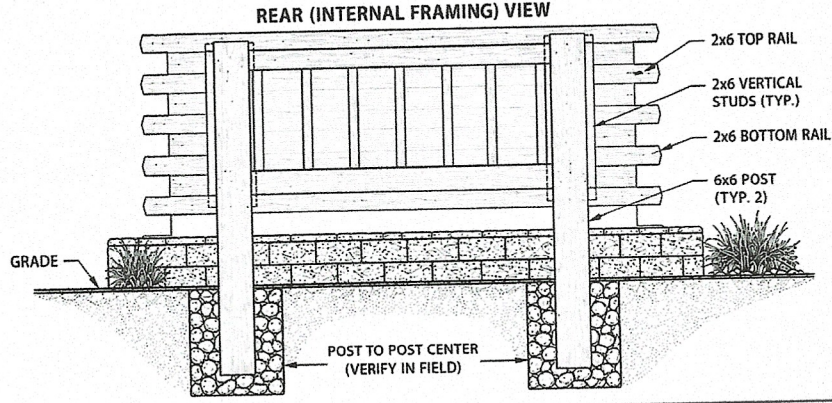
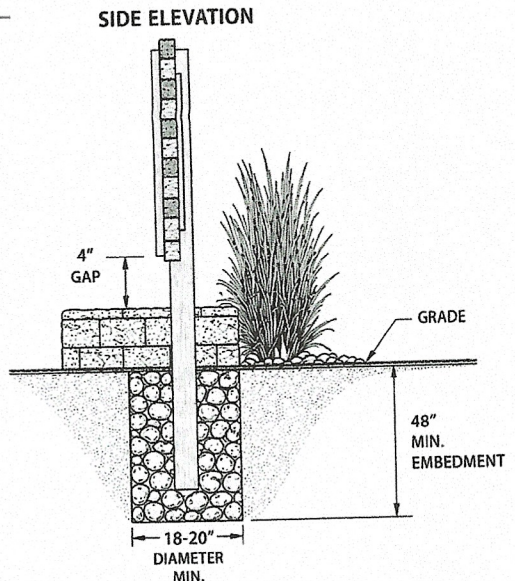
-



HERITAGE HILL 2-POST SIGN INSTALLATION



NOTE: 4" GAP BETWEEN BOTTOM OF SIGN AND TOP OF LANDSCAPE STONE.



- NOTES / SPECIFICATIONS**
1. ALL WOOD TO BE PRESSURE TREATED.
 2. POSTS: 6x6 MINIMUM (PRESSURE TREATED)
 3. ATTACH POSTS TO INTERNAL FRAMING USING THROUGH-BOLTS (TYP.).
 4. CLEAR STONE FILLING FOOTING HOLES.
 5. EMBEDMENT DEPTH: 48" MINIMUM (MEASURED FROM FINISHED GRADE TO BOTTOM OF CLEAR STONE).
 6. FOOTING DIAMETER: 18-20" MINIMUM
 7. CONTRACTOR TO VERIFY ALL DIMENSIONS AND CONDITIONS IN FIELD PRIOR TO INSTALLATION.